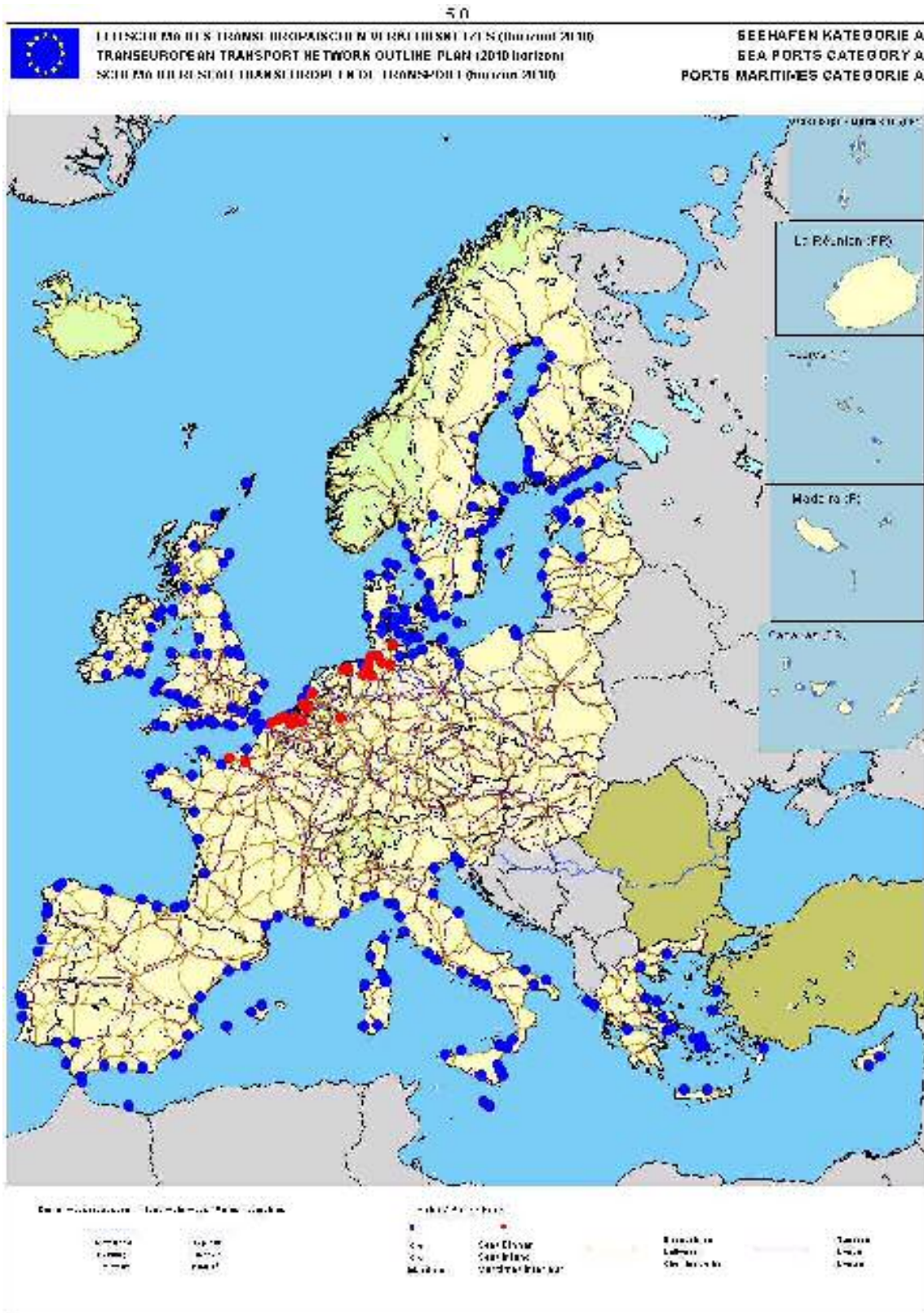
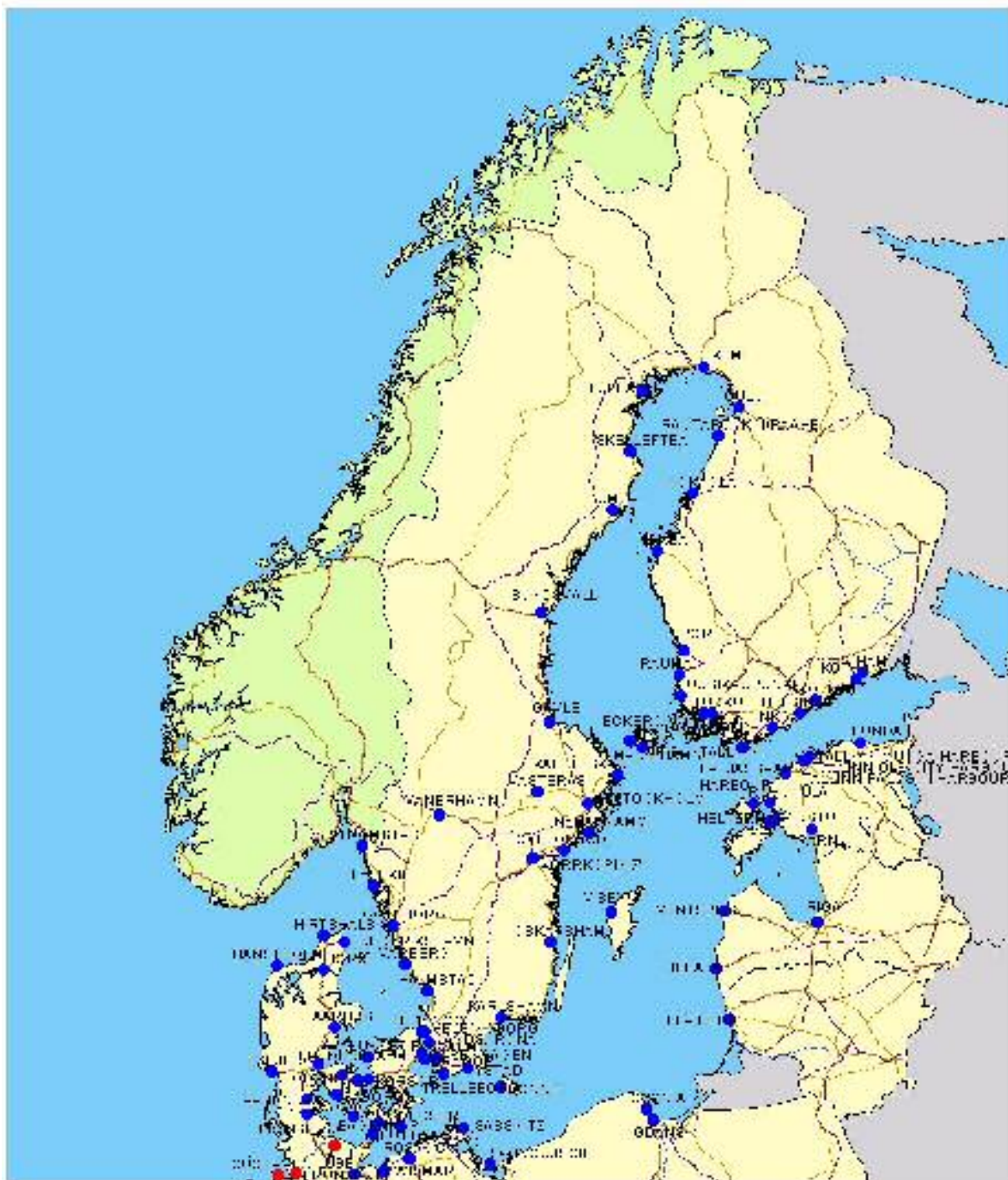
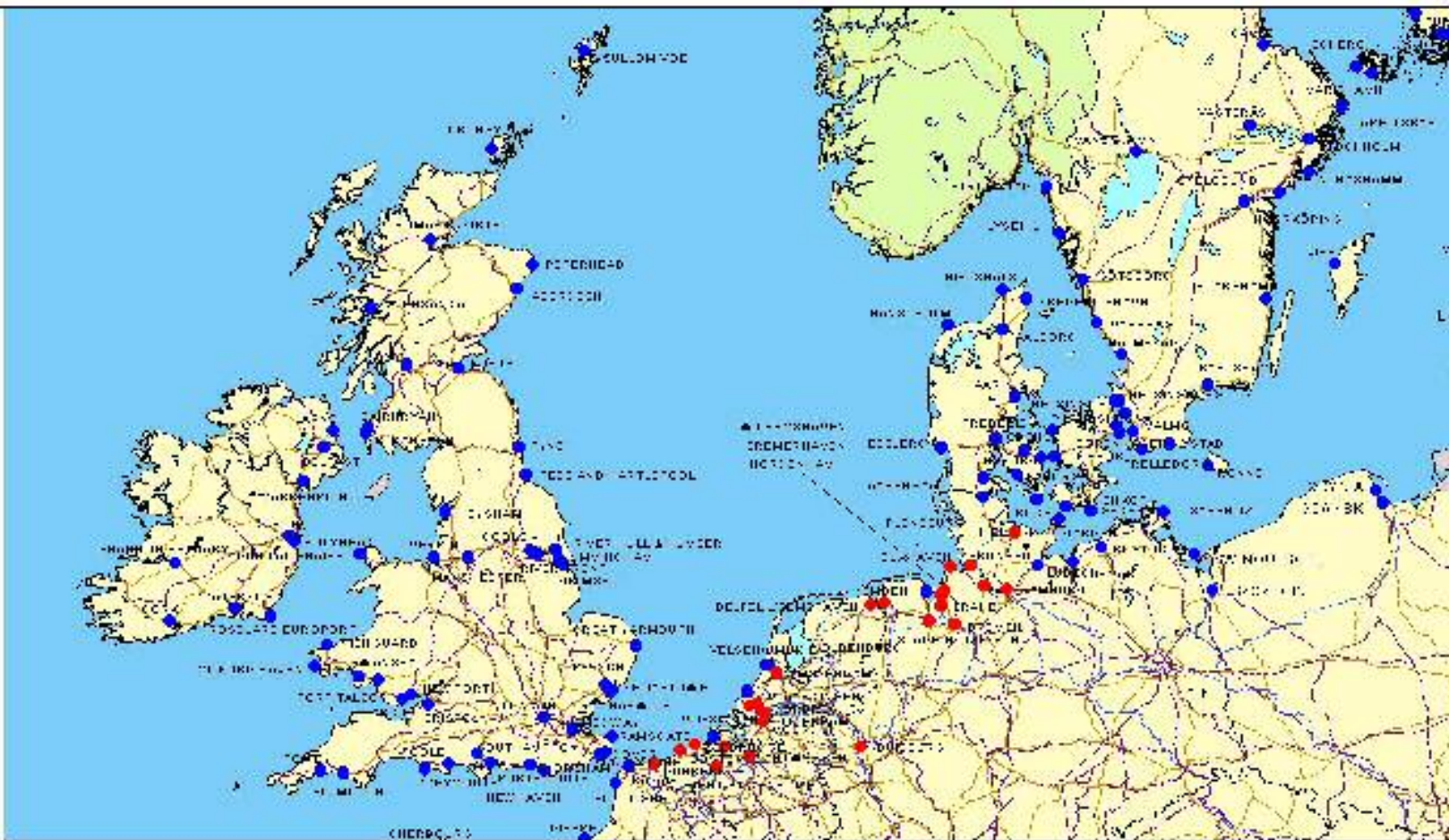


- Die Karten in Abschnitt 5 werden durch folgende Karten ersetzt:







Eisenbahnverkehrsunternehmen		Seehäfen		Luftverkehr		Taxis	
DB	SNCF	Blue	Red	Yellow	Green	Grey	White
Other	Other	Other	Other	Other	Other	Other	Other



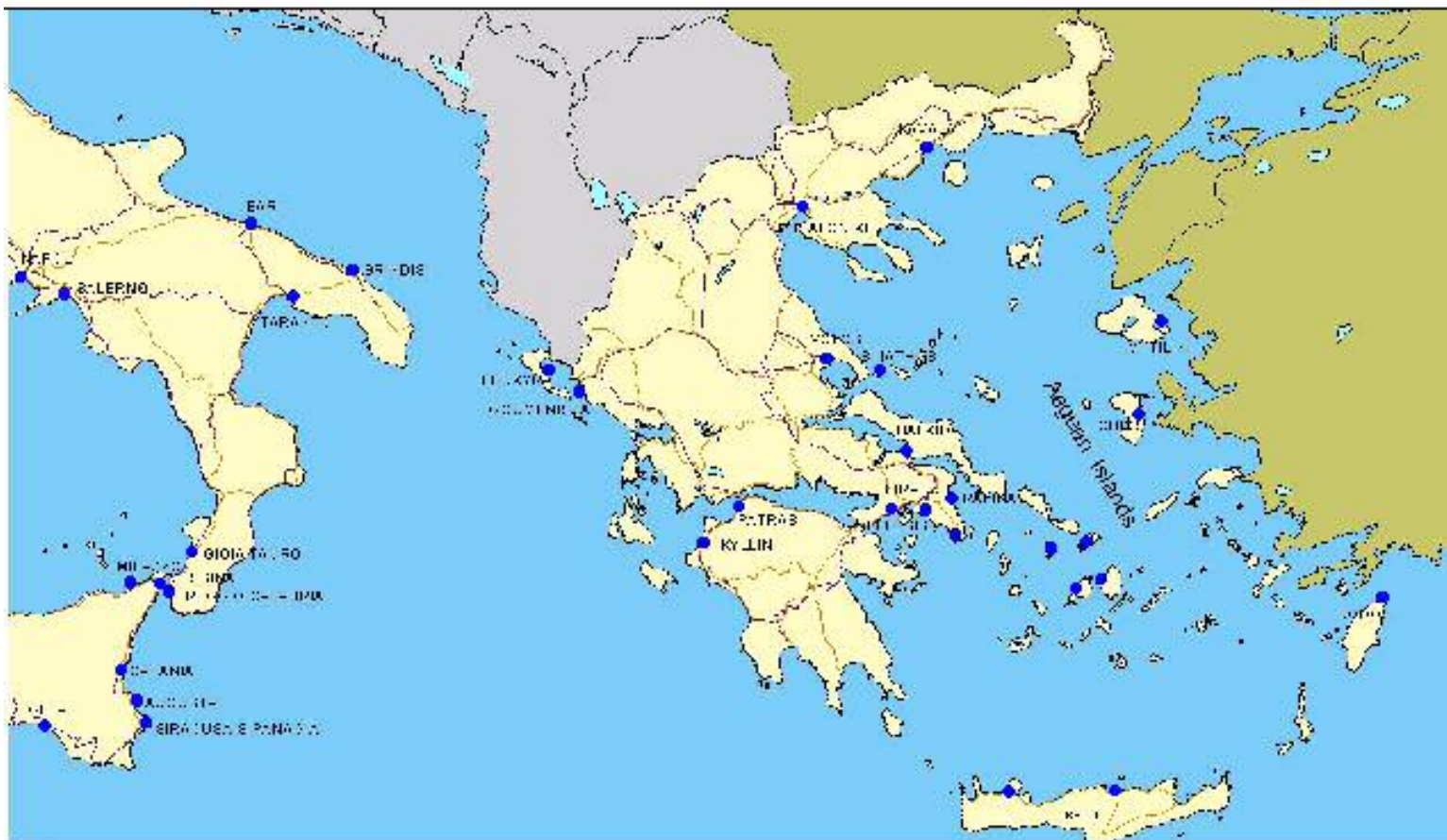
LEITSCHEMA DES TRANSEUROPAISCHEN VERKEHRSHETZES (Horizont 2010)
 TRANSPORT PLAN (2010 horizon)
 SCHEMA DU RESEAU TRANSEUROPEEN DE TRANSPORT (horizon 2010)

54

SEEHÄFEN KATEGORIE A
 SEA PORTS CATEGORY A
 PORTS MARITIMES CATEGORIE A



Eisenbahnverkehrsunternehmen		Hafenkategorie		Tabelle	
DB	SNCF	A	Category A	1	Line 1
REN	CP	B	Category B	2	Line 2
AD	RFDD	C	Category C	3	Line 3
CP	CP	D	Category D	4	Line 4
CP	CP	E	Category E	5	Line 5
CP	CP	F	Category F	6	Line 6
CP	CP	G	Category G	7	Line 7
CP	CP	H	Category H	8	Line 8
CP	CP	I	Category I	9	Line 9
CP	CP	J	Category J	10	Line 10



Legend for the map:

- Category A ports
- Category B ports
- Category C ports

Legend for the map:

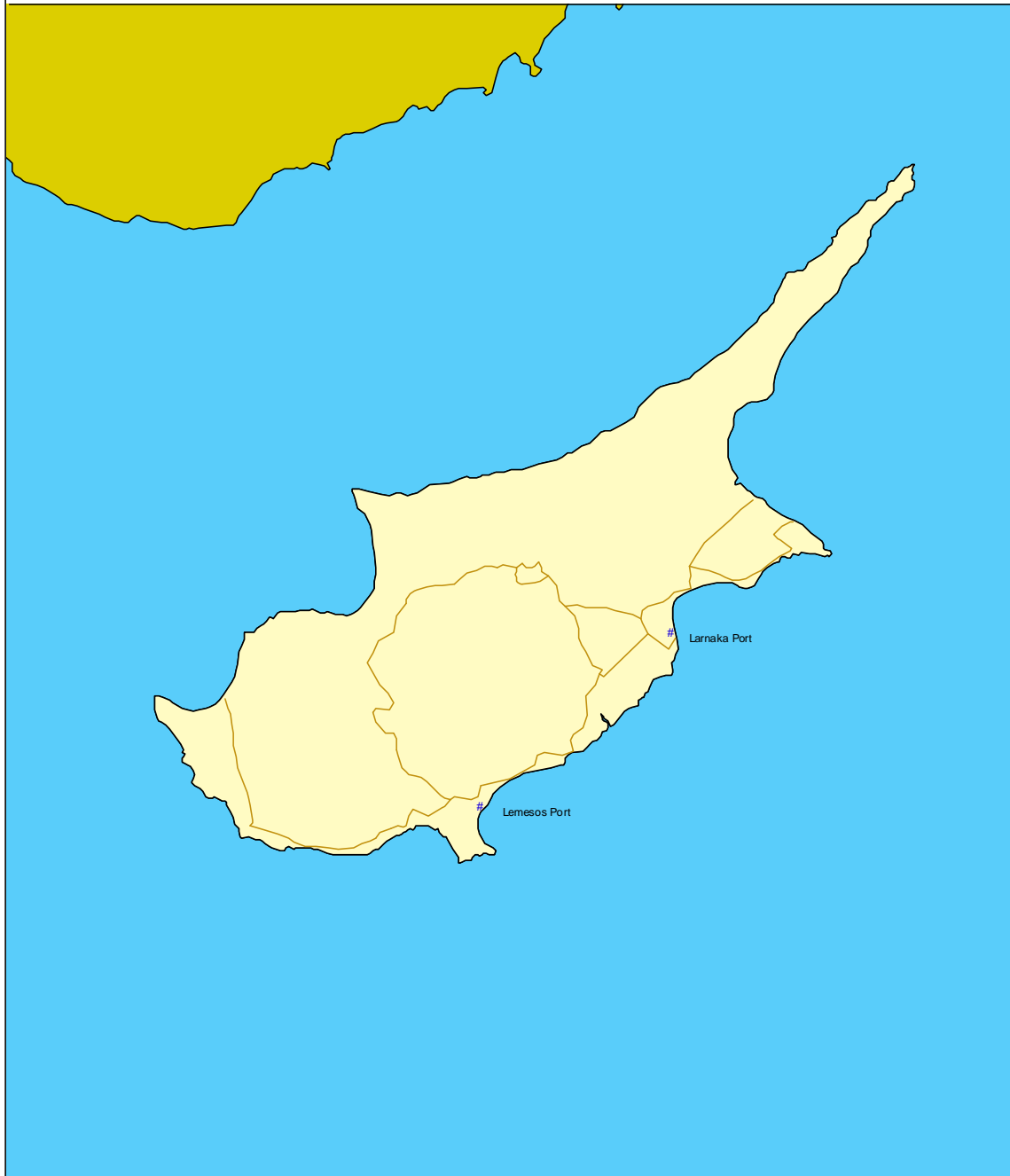
- Category A ports
- Category B ports
- Category C ports

Legend for the map:

- Category A ports
- Category B ports
- Category C ports

Legend for the map:

- Category A ports
- Category B ports
- Category C ports



Binnenwasserstrassen - Inland waterways - Voies navigables

Bestehend
Existing
Existant

Geplant
Planned
Planifié

Häfen/Ports/Ports

Häfen
Ports
Ports

See/ Binnen
Sea/ Inland
Maritime/ Interieur

Eisenbahnen
Railways
Chemins de fer

Strassen
Roads
Routes

0 20 40 60 80 100 Kilometers



Binnenwasserstraßen - Inland waterways - Voies navigables

Schiffahrt
 Shipping
 Circulation

Örtlichkeit
 Port of call
 Point

Seehäfen / Ports / Ports

See
 Sea
 Maritime

See / Seilinie
 Sea / N. line
 Maritime / Inter-Eur.

Strassen
 Roads
 Routes